























Map Legend :

-  Post Office
-  Post Box
-  Hotel/Bar
-  Bank
-  ATM
-  Public Telephone
-  Accessible Public Toilet
-  Kerb Ramp
-  Taxi Zone
-  Bus Zone
-  Accessible Pedestrian Signal
-  Accessible Parking
-  Doctor
-  Chemist
-  Petrol Station
-  Seat
-  Picnic Table
-  Pedestrian Crossing
-  Information Centre

Flat  Steep 



Cessnock CBD (North End) Mobility Map

-  Car Parking
-  Supermarket / Retail
-  Park



Date Produced :

21 November 2017

Designed By :

Cessnock City Council

Scale :

1 : 2,500

Reference :

Cessnock CBD Mobility Map (North End)_051017.WOR

Coordinate System :

Map Grid of Australia (MGA)
Datum 94
Zone 56.

Contact :

PO Box 152,
62-78 Vincent St,
CESSNOCK 2325.
Ph. +61 (02) 4993 4100
Fax +61 (02) 4993 4200

This map has been proudly produced by the GIS section of Cessnock City Council.

DISCLAIMER:
This map has been produced to assist individuals in determining land details within the City of Cessnock. The information contained herein is supplied in good faith, on the basis that Council and its Staff are not liable (whether by reason of negligence, lack of care or otherwise) to any person for any damage or loss whatsoever which has occurred, or may occur, in relation to that person taking or not taking (as the case may be) action in respect of any representation, statement or advice referred to above.

Copyright: Cessnock City Council (2017)
Land & Property Information (2017)
AUSIMAGE 2017 © Sinclair Knight Merz
Nearmap 2017 ©

